



START **Albany**
International
Airport (A)
 Albany, NY US

END **165 Caverns Rd**
 Howes Cave, NY
 12092-1907, US


Total Est. Time:
 41 minutes

Total Est. Distance:
 37.79 miles


Maneuvers	Distance
1: Start out going NORTH.	<0.1 miles
2: Turn RIGHT.	<0.1 miles
3: Turn LEFT.	<0.1 miles
4: Turn LEFT onto NY-155 / CR-151 / PETER J DELASANDRO BLVD / DALESSONDRO BLVD.	<0.1 miles
5: Stay STRAIGHT to go onto NY-155 / CR-151 / PETER J DELASANDRO BLVD / ALBANY SHAKER RD / DALESSONDRO BLVD. Continue to follow NY-155 / CR-151 / ALBANY SHAKER RD.	1.2 miles
6: Merge onto I-87 S.	2.6 miles
7: Take the I-90 E / I-87 S / I-90 W exit- EXIT 1- toward ALBANY / BOSTON / NEW YORK / BUFFALO / NEW YORK THRUWAY.	0.3 miles
8: Merge onto NEW YORK STATE TRWY S / I-90 W via EXIT 1W toward NEW YORK / BUFFALO / NEW YORK THRUWAY (Portions toll).	11.1 miles
9: Merge onto I-88 W via EXIT 25A toward SCHENECTADY / BINGHAMPTON / RT-7 (Portions toll).	16.6 miles
10: Take the RT-30A exit- EXIT 23- toward RT-7 / SCHOHARIE / RT-30 / CENTRAL BRIDGE.	0.3 miles
11: Turn RIGHT onto NY-30A.	0.2 miles

Maneuvers

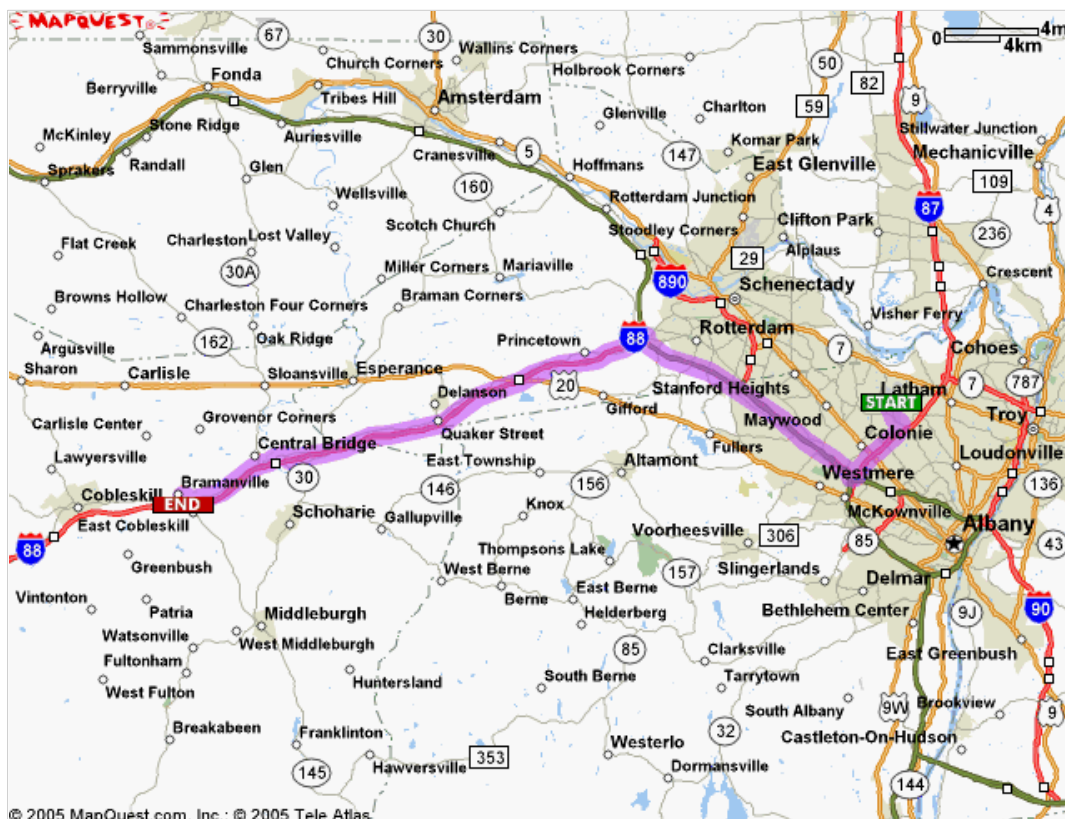
Distance

 **12:** Turn LEFT onto NY-30A / NY-7. Continue to follow NY-7. 4.6 miles

 **13:** Turn RIGHT onto CAVERNS RD / CR-8. 0.3 miles

 **14:** End at **165 Caverns Rd**
Howes Cave, NY 12092-1907, US

Total Est. Time: 41 minutes **Total Est. Distance:** 37.79 miles



These directions are informational only. No representation is made or warranty given as to their content, road conditions or route usability or expeditiousness. User assumes all risk of use. MapQuest and its suppliers assume no responsibility for any loss or delay resulting from such use.

Web Offers:

- [Schools](#)
- [Real Estate](#)
- [Hotels](#)
- [Condos](#)
- [Insurance](#)
- [Exte](#)
- [Apartments](#)
- [Home Mortgages](#)
- [Rental Cars](#)
- [Bed and Breakfast](#)
- [New Cars](#)
- [Cell](#)
- [Homes for Sale](#)
- [Jobs](#)
- [Travel](#)
- [Airline Tickets](#)
- [Digital Cameras](#)
- [Vac](#)